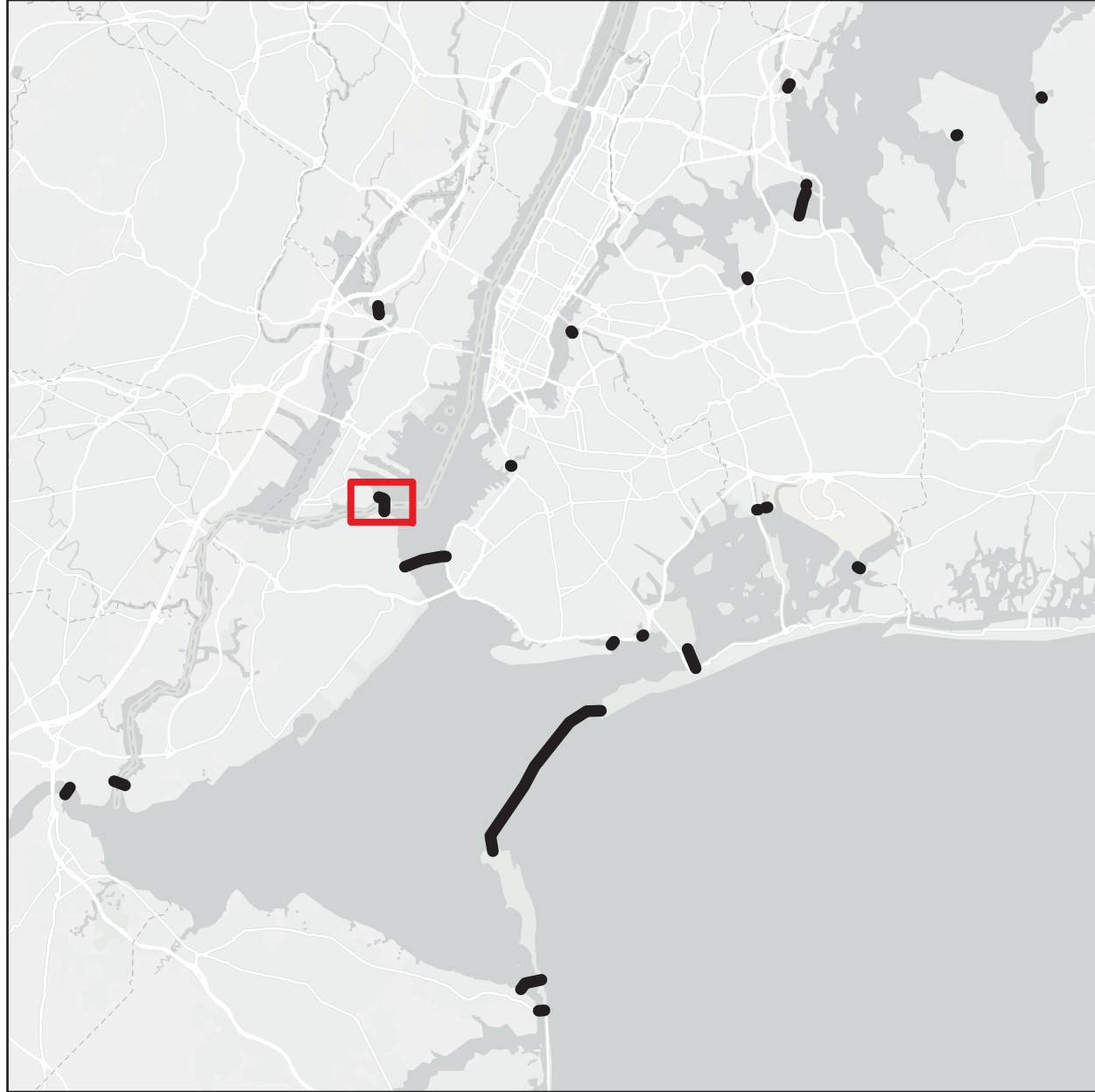




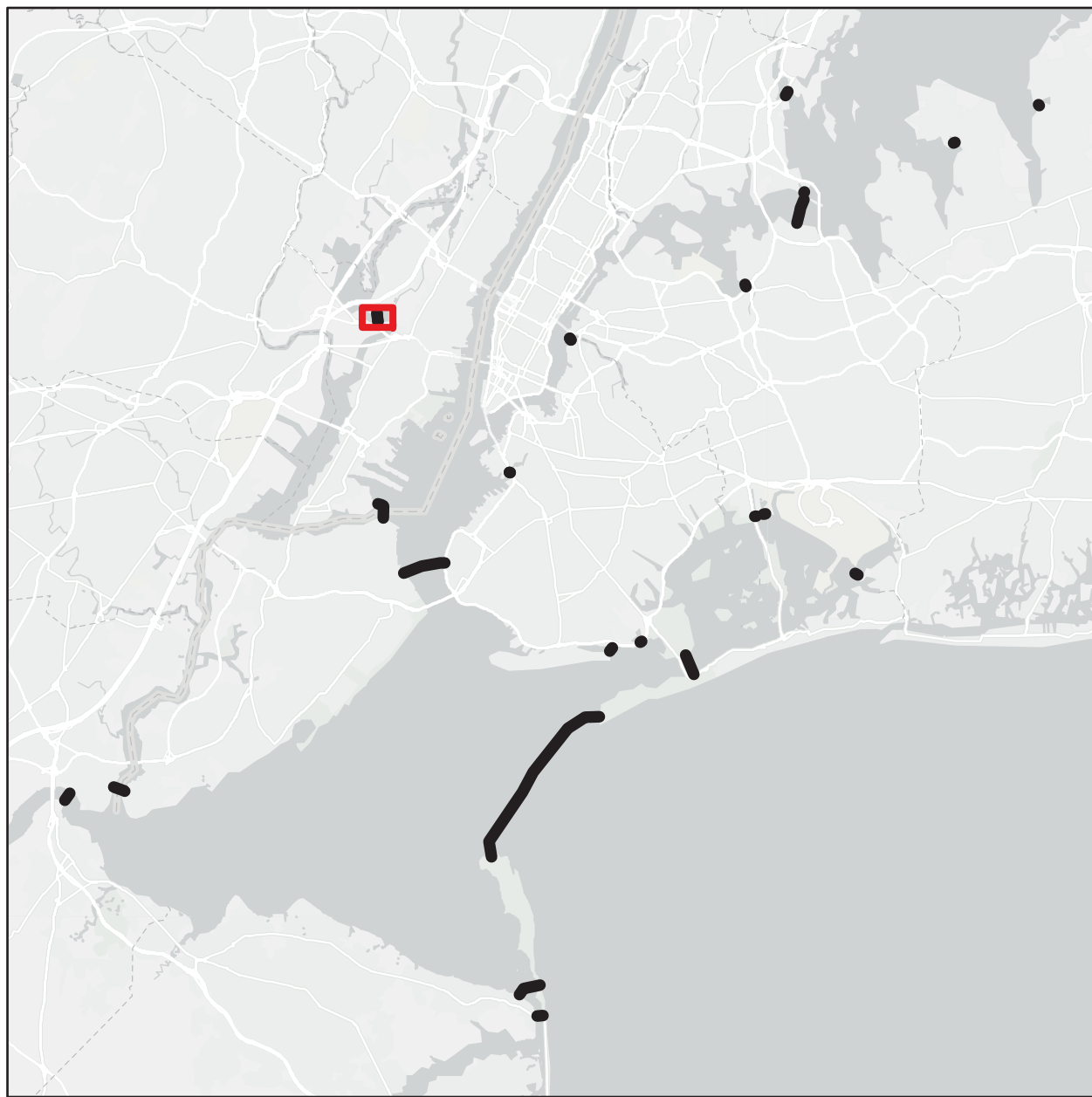

NYNJHAT Study
Navigable
Structures













- ▲ Navigable Gate
- ▨ Storm Surge Barrier Approximate Location
- CSRMs Alignments
- Pipeline Area
- Federal Chanel Area
- Submarine Line
- Bridges
- Shoreline
- Depth Contour Lines [ft MLLW]



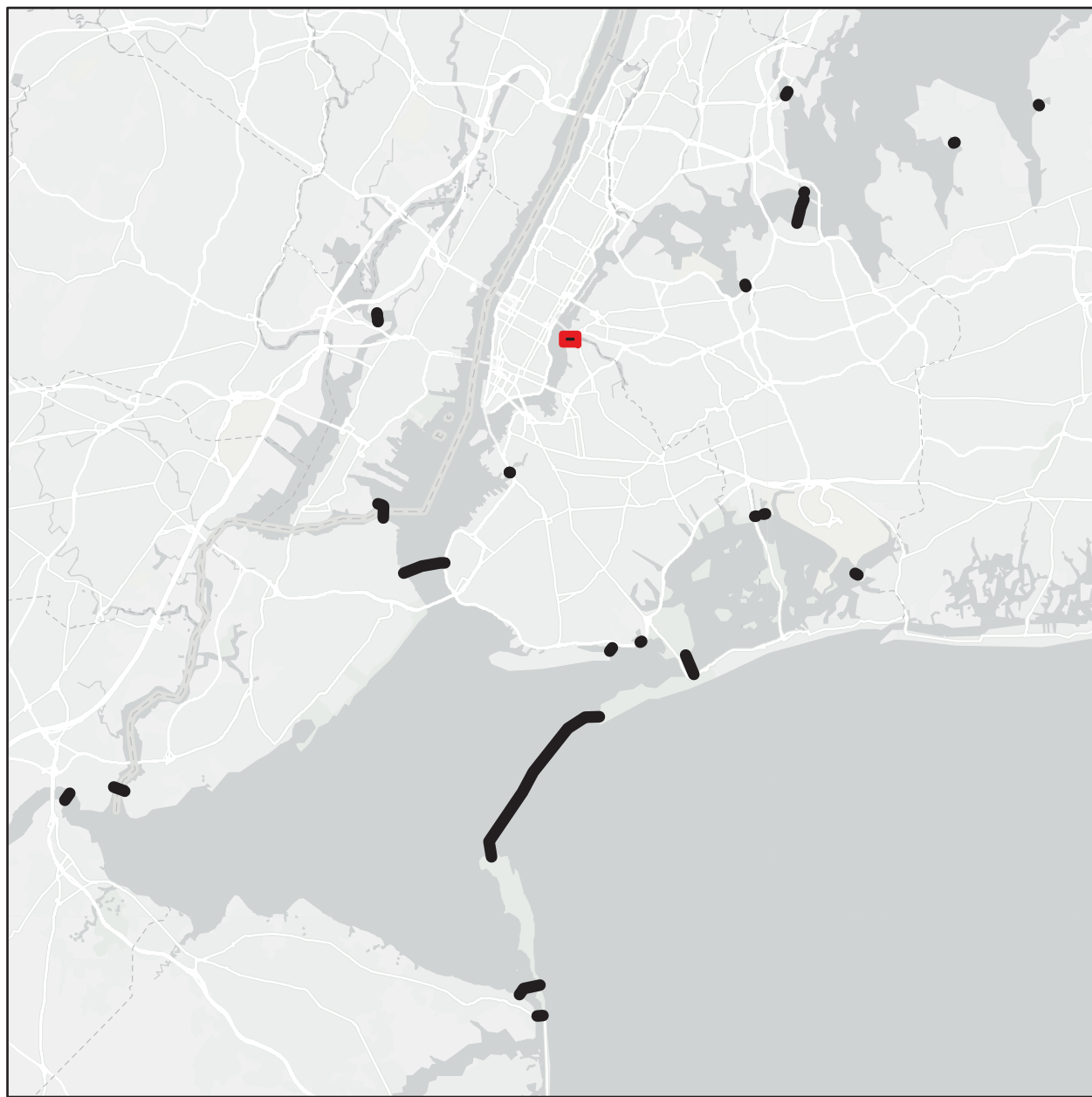

NYNJHAT Study
Navigable
Structures



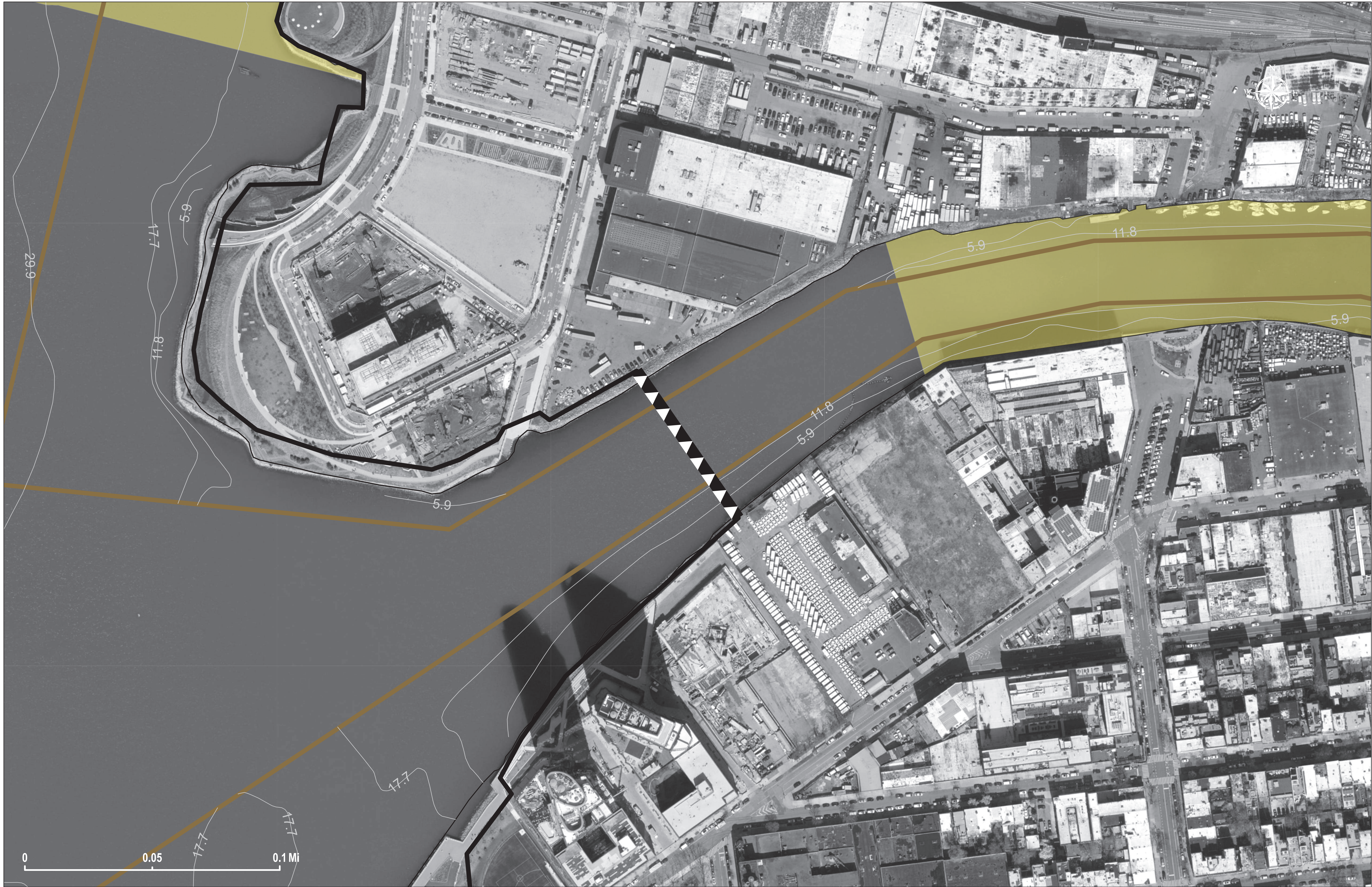
-  Navigable Gate
-  Storm Surge Barrier
-  Approximate Location
-  CSRM Alignments
-  Pipeline Area
-  Federal Chanel Area
-  Submarine Line
-  Bridges
-  Shoreline
-  Depth Contour Lines
[ft MLLW]



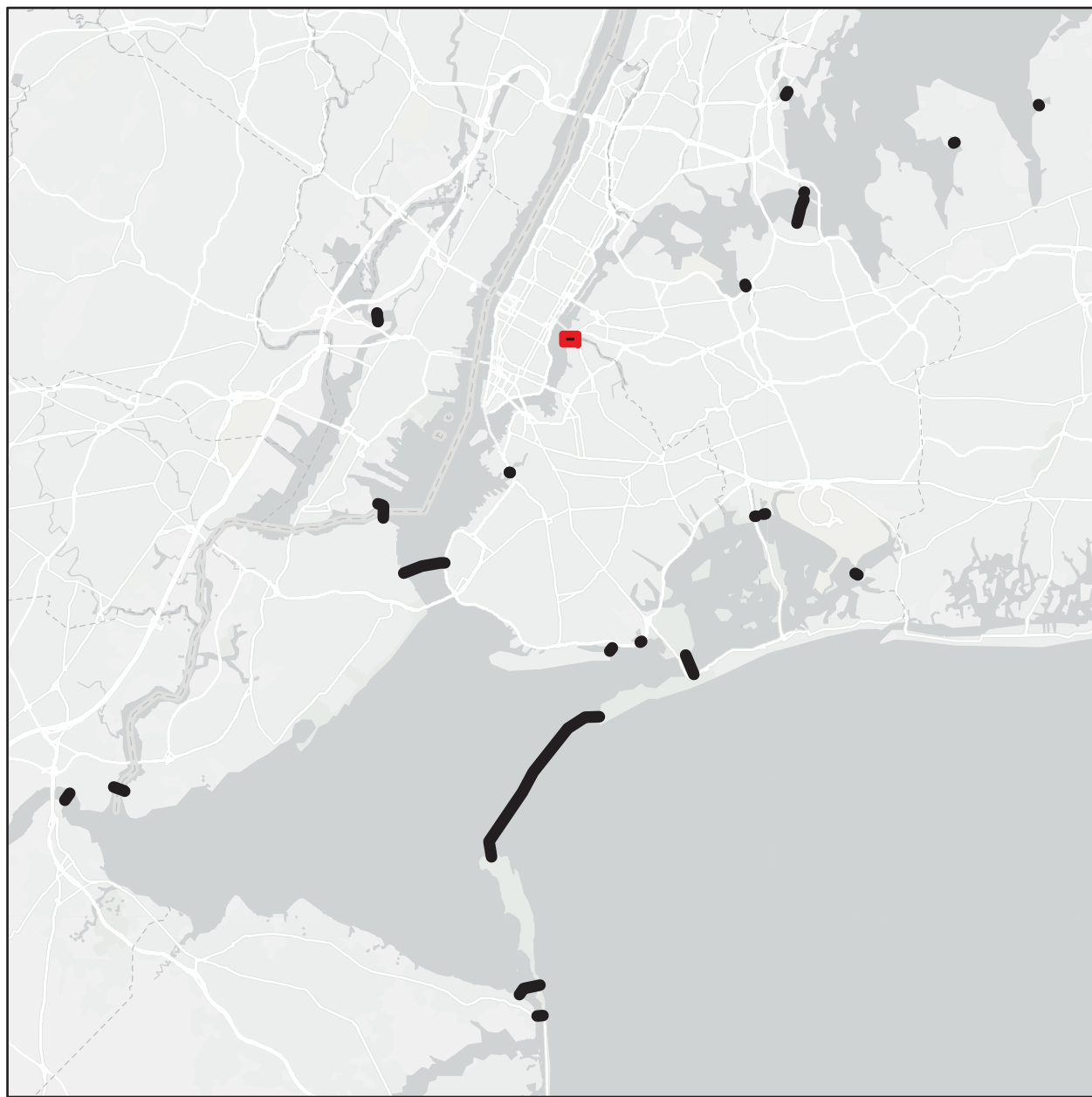

NYNJHAT Study
Navigable
Structures



- Navigable Gate
- Storm Surge Barrier
- Approximate Location
- CSRM Alignments
- Pipeline Area
- Federal Chanel Area
- Submarine Line
- Bridges
- Shoreline
- Depth Contour Lines
[ft MLLW]



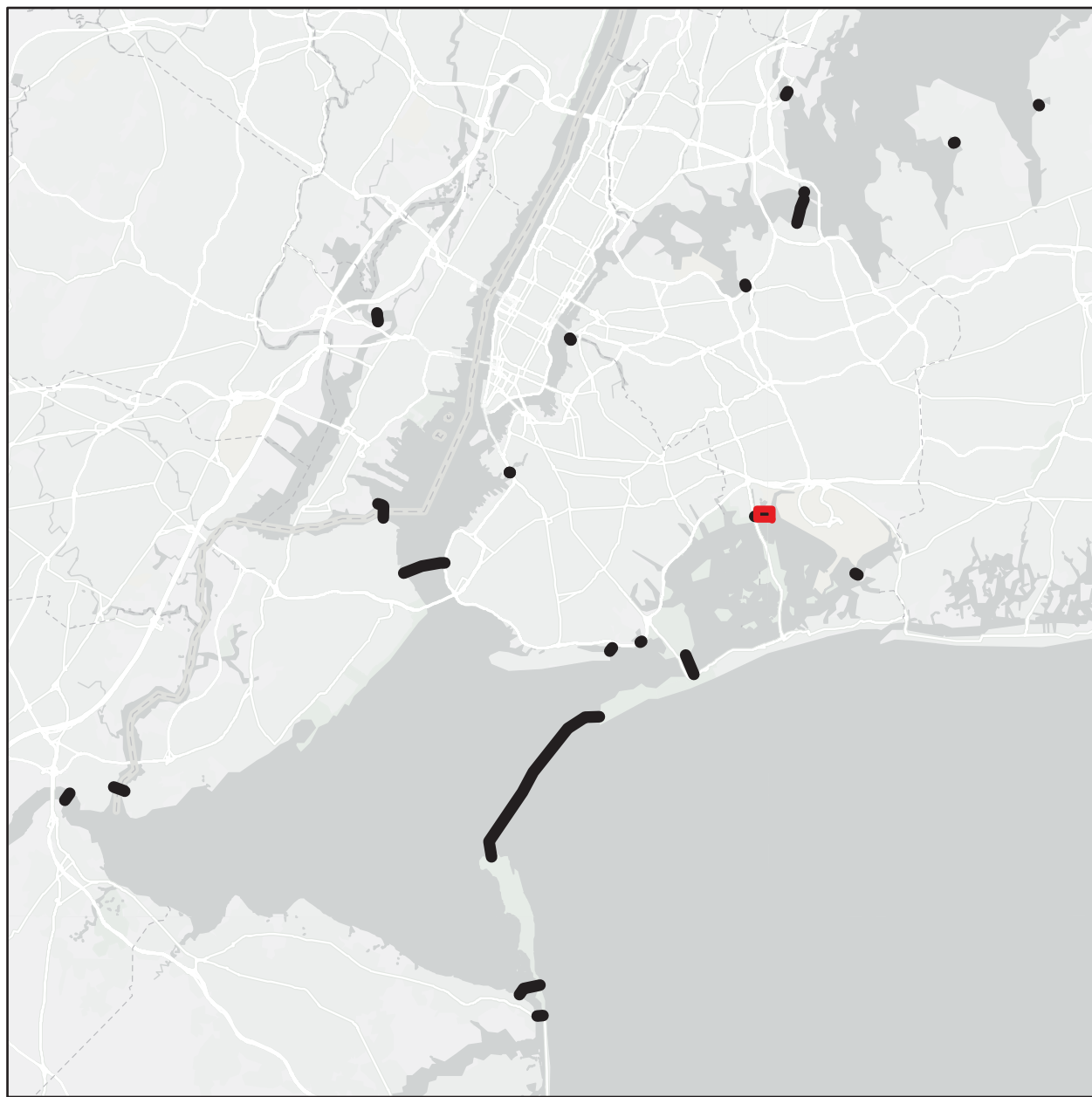

NYNJHAT Study
Navigable
Structures



- ▲ Navigable Gate
- ▨ Storm Surge Barrier Approximate Location
- CSRM Alignments
- Pipeline Area
- Federal Chanel Area
- Submarine Line
- Bridges
- Shoreline
- Depth Contour Lines [ft MLLW]



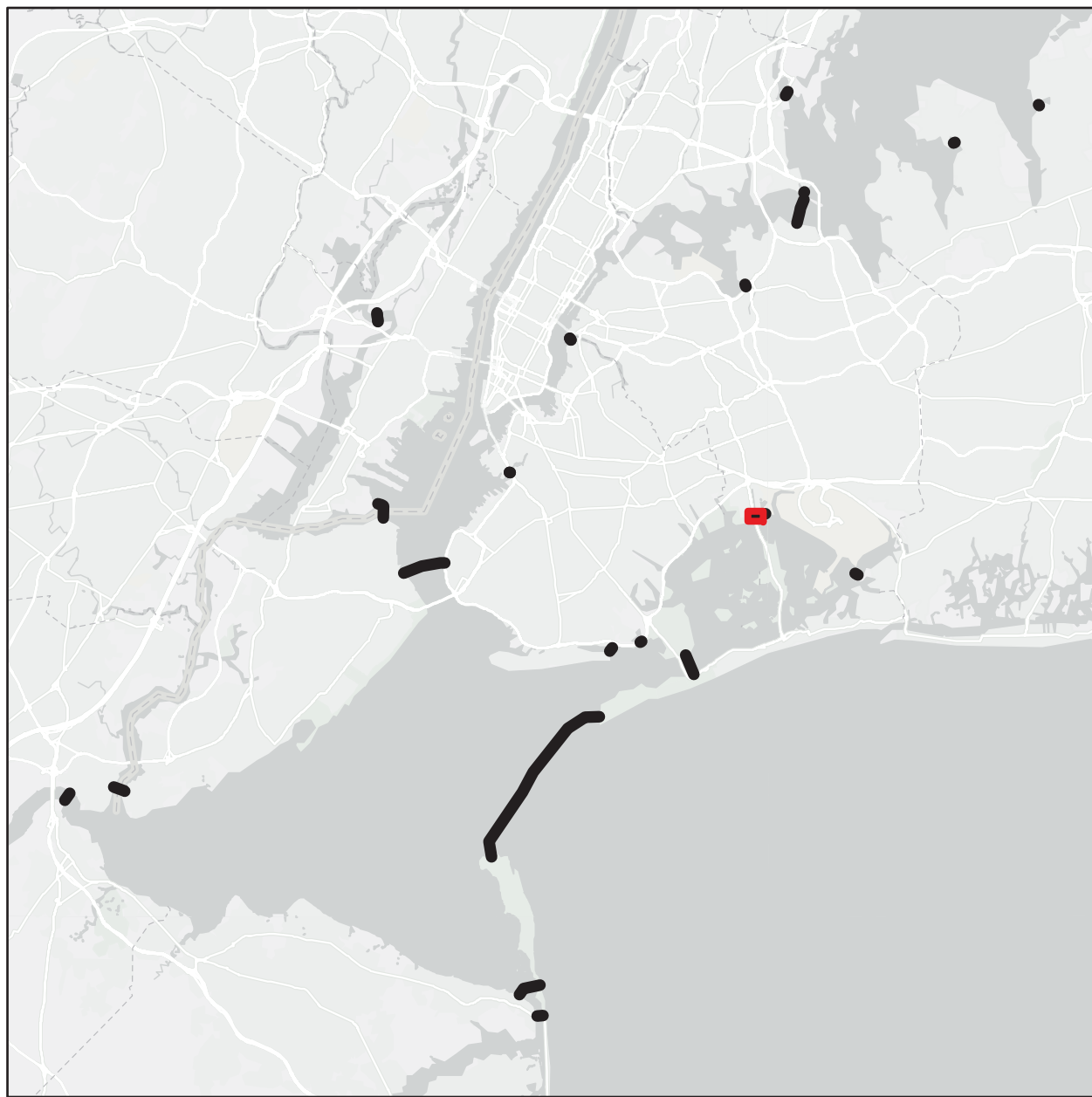

NYNJHAT Study
Navigable
Structures



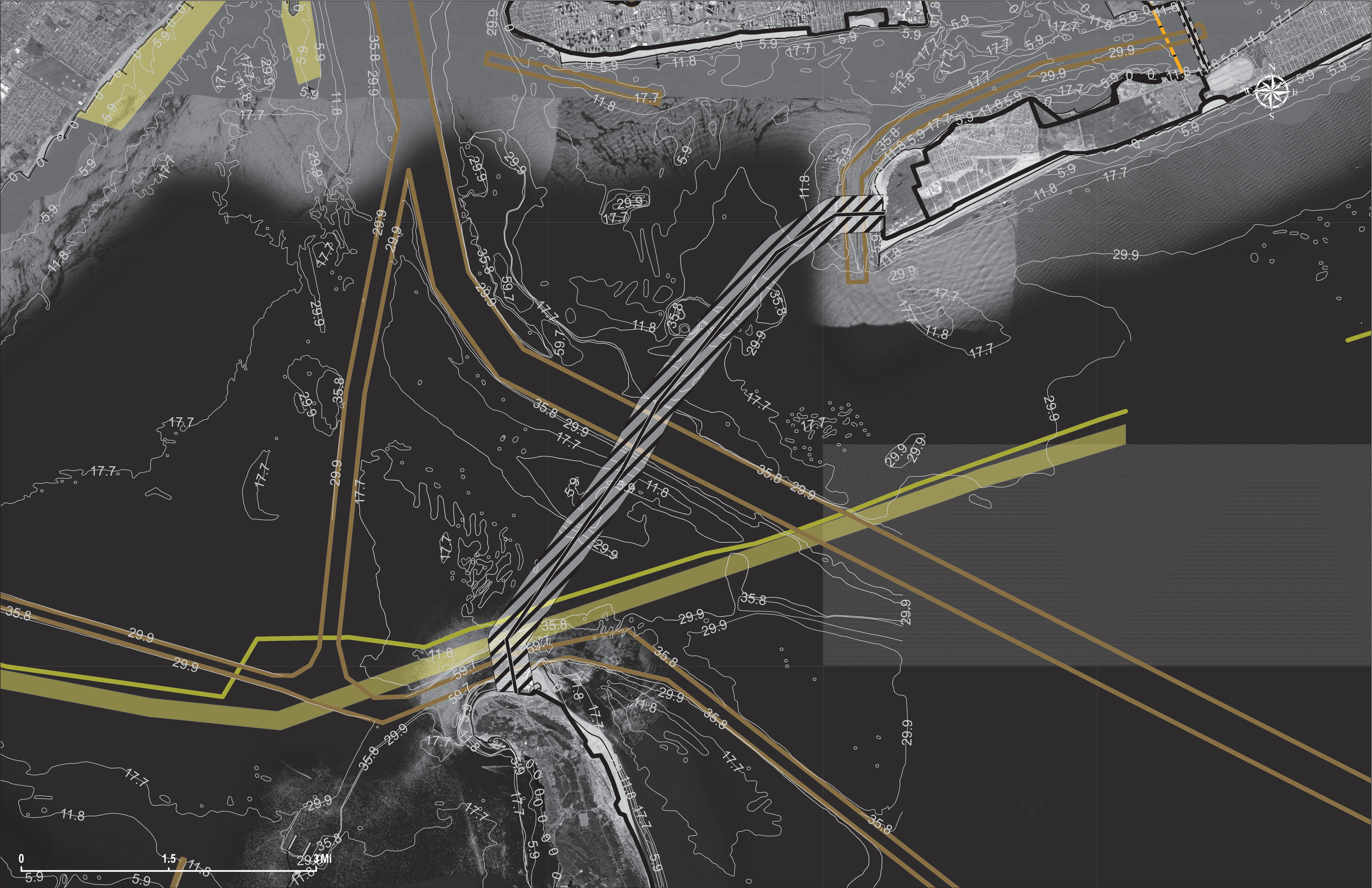
- ▲ Navigable Gate
- ▨ Storm Surge Barrier Approximate Location
- CSRM Alignments
- Pipeline Area
- Federal Chanel Area
- Submarine Line
- Bridges
- Shoreline
- Depth Contour Lines [ft MLLW]



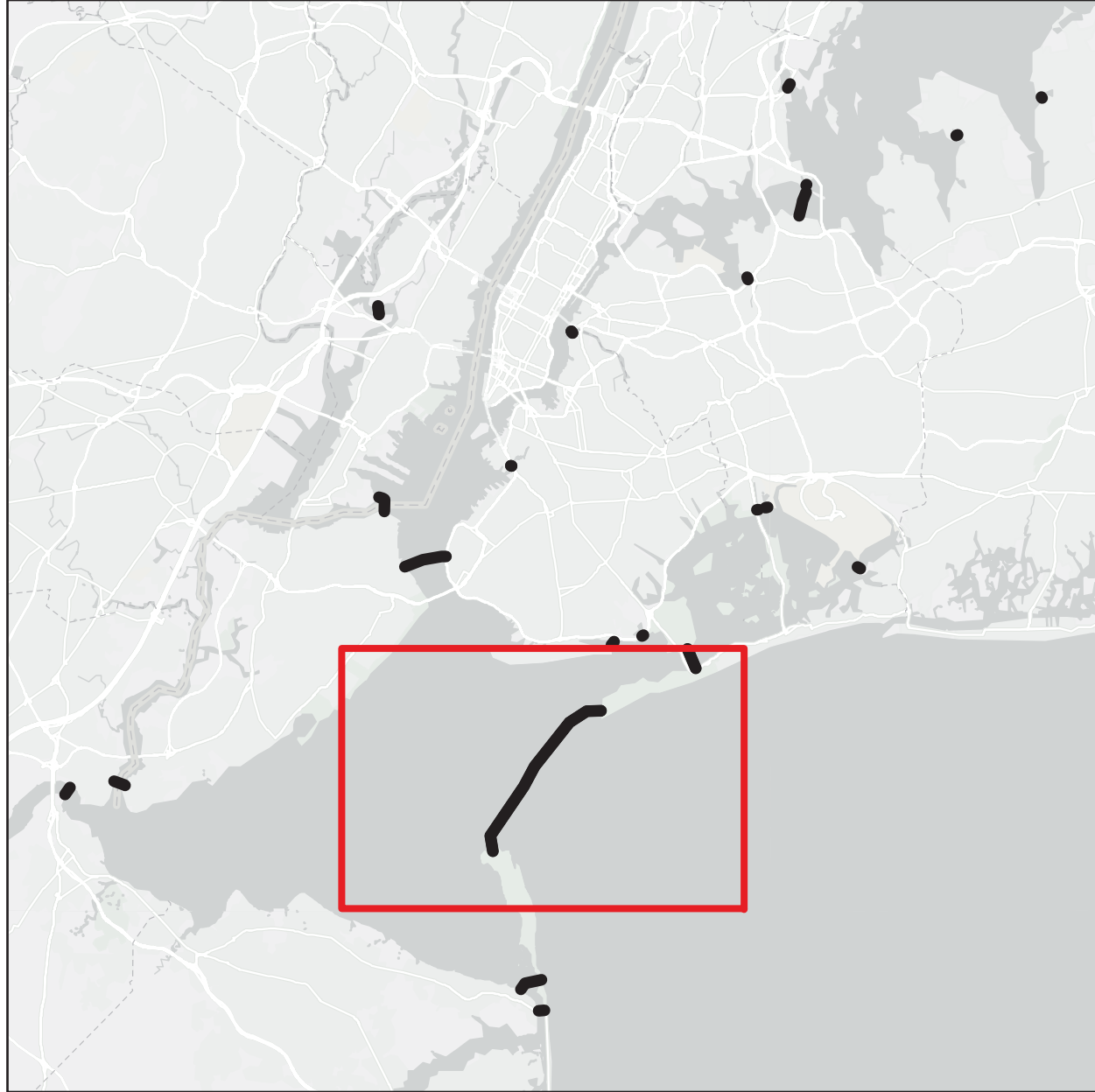

NYNJHAT Study
Navigable
Structures



- ▲ Navigable Gate
- ▨ Storm Surge Barrier Approximate Location
- CSRM Alignments
- Pipeline Area
- Federal Chanel Area
- Submarine Line
- Bridges
- Shoreline
- Depth Contour Lines [ft MLLW]



NYNJHAT Study
Navigable
Structures



- ▲ Navigable Gate
- ▨ Storm Surge Barrier
- ▬ Approximate Location
- ▬ CSRM Alignments
- Pipeline Area
- ▬ Federal Channel Area
- ▬ Submarine Line
- ▬ Bridges
- ▬ Shoreline
- ▬ Depth Contour Lines
[ft MLLW]